













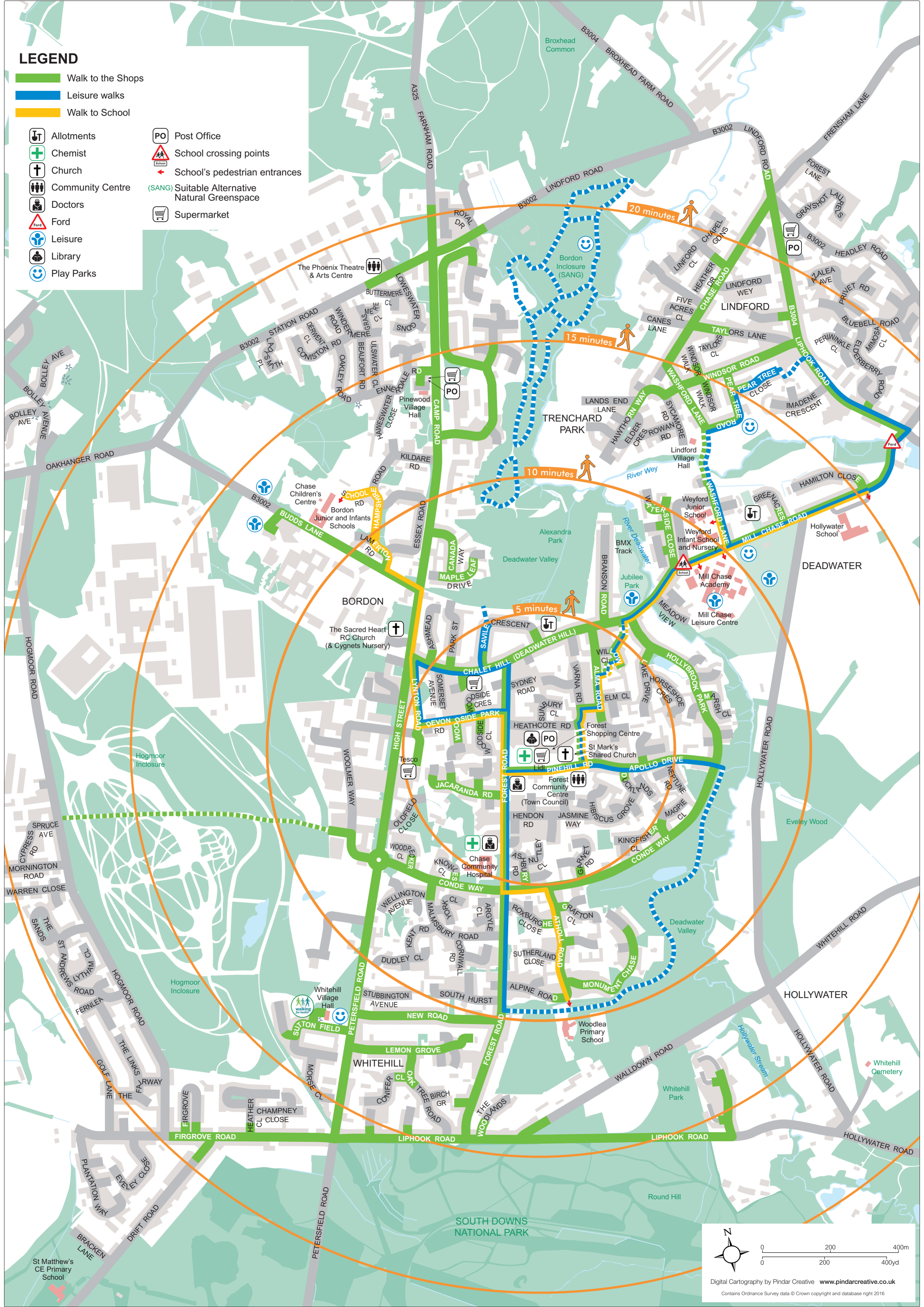



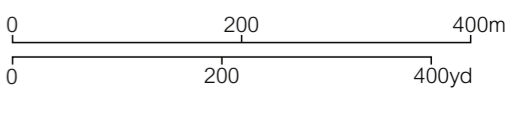
# LEGEND

- Walk to the Shops
- Leisure walks
- Walk to School

- |   |   |
|---|---|
|  Allotments       |  Post Office                             |
|  Chemist          |  School crossing points                  |
|  Church           |  School's pedestrian entrances           |
|  Community Centre |  Suitable Alternative Natural Greenspace |
|  Doctors          |  Supermarket                             |
|  Ford             |   |
|  Leisure          |   |
|  Library          |   |
|  Play Parks       |   |







Digital Cartography by Pindar Creative [www.pindarcreative.co.uk](http://www.pindarcreative.co.uk)

Contains Ordnance Survey data © Crown copyright and database right 2016